




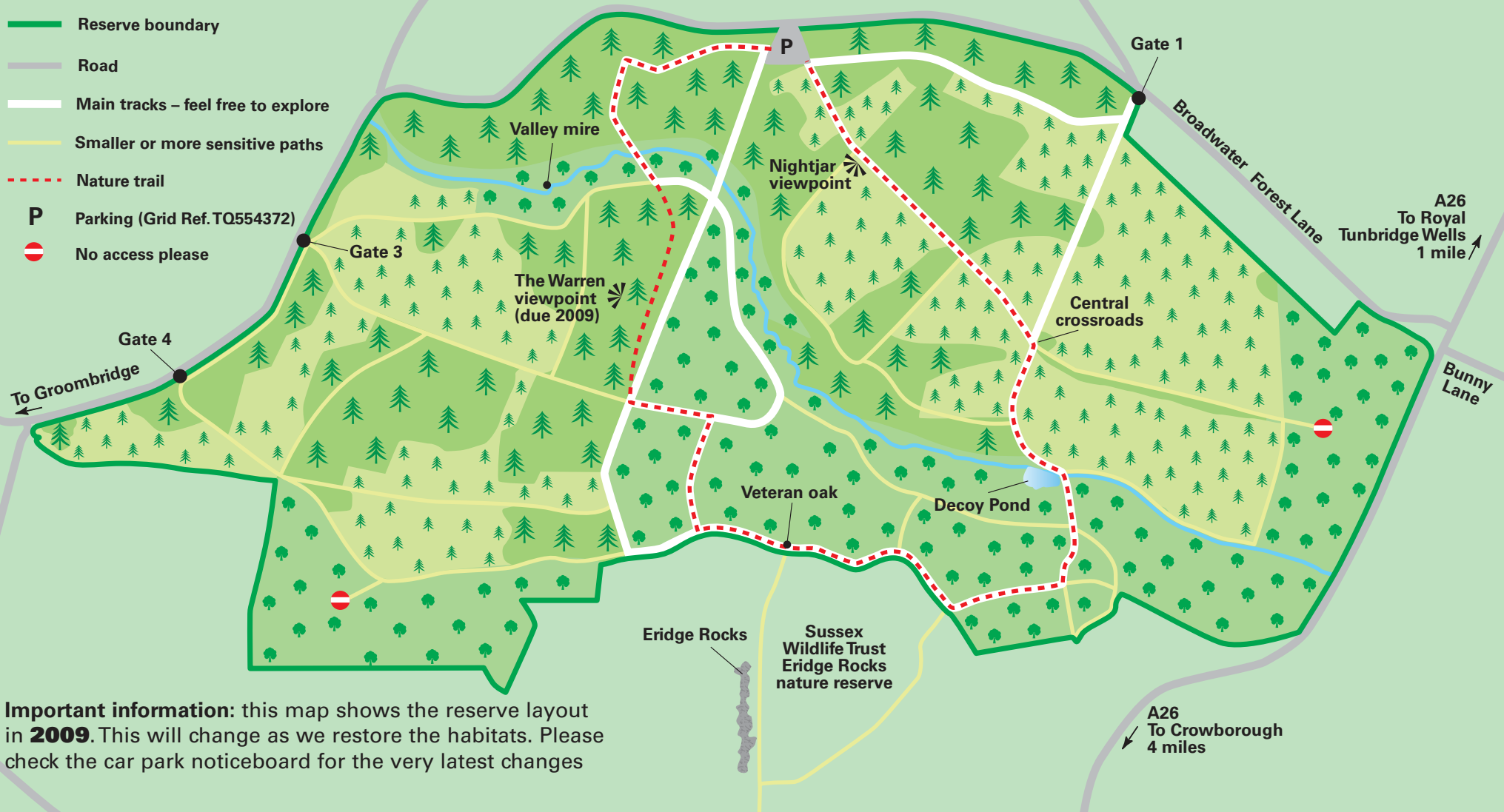
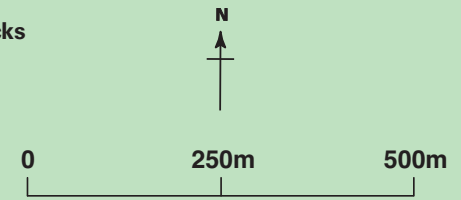


Key

-  Mature conifer plantations
-  Young conifer plantations
-  Plantations in deciduous woodland
-  Water
-  Reserve boundary
-  Road
-  Main tracks – feel free to explore
-  Smaller or more sensitive paths
-  Nature trail
-  Parking (Grid Ref. TQ554372)
-  No access please



Important information: this map shows the reserve layout in **2009**. This will change as we restore the habitats. Please check the car park noticeboard for the very latest changes