

Finding your way around RSPB Loch Leven

Wetland area

Just over half a mile (800m) long, visiting three hides. These bring you close to the wildlife on the pools and wet grassland. There's a slope and some steps to get to the start.

Wildflower meadow trail

Open only in summer, this 200m trail leads you through our pretty wildflower meadow and is perfect for a relaxing amble. Look out for bumblebees and butterflies.

Loch Leven Heritage trail

This 13-mile (21km) trail skirts the shores of Loch Leven. Walking, cycling or jogging this car-free trail takes you to some of the most attractive parts of the loch.

Woodland trail

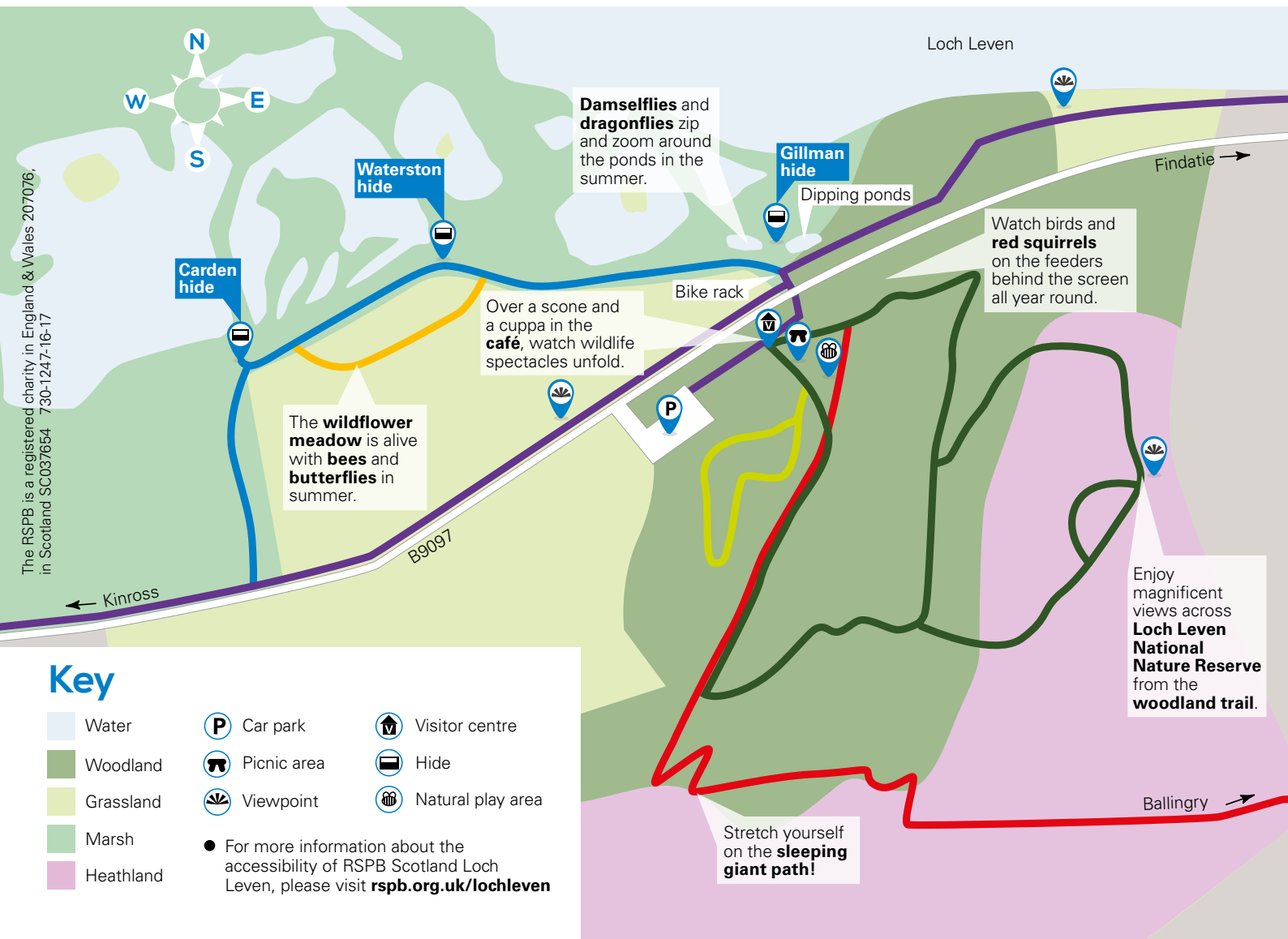
One mile (1.6km) long, leading you through birch woods to a lofty viewpoint at the top of Vane Hill. It's fairly steep in places, so you'll need to wear sturdy footwear. Allow 45–60 minutes.

Leafy loop

Perfect for a breath of fresh air. This quarter-mile (450m) wheelchair-friendly loop is great for exploring the changing seasons. Listen for spring birdsong or look for roe deer and red squirrel tracks in snow.












Sleeping giant path

An invigorating hill walk with stunning views. It's 4.5 miles (7km) each way, with some long steep sections. You can continue over Benarty Hills to Lochore Meadows Country Park.



The RSPB is a registered charity in England & Wales 207076, in Scotland SC037654 730-1247-16-17

Key

-  Water
 -  Woodland
 -  Grassland
 -  Marsh
 -  Heathland
 -  Car park
 -  Picnic area
 -  Viewpoint
 -  Visitor centre
 -  Hide
 -  Natural play area
- For more information about the accessibility of RSPB Scotland Loch Leven, please visit rspb.org.uk/lochleven