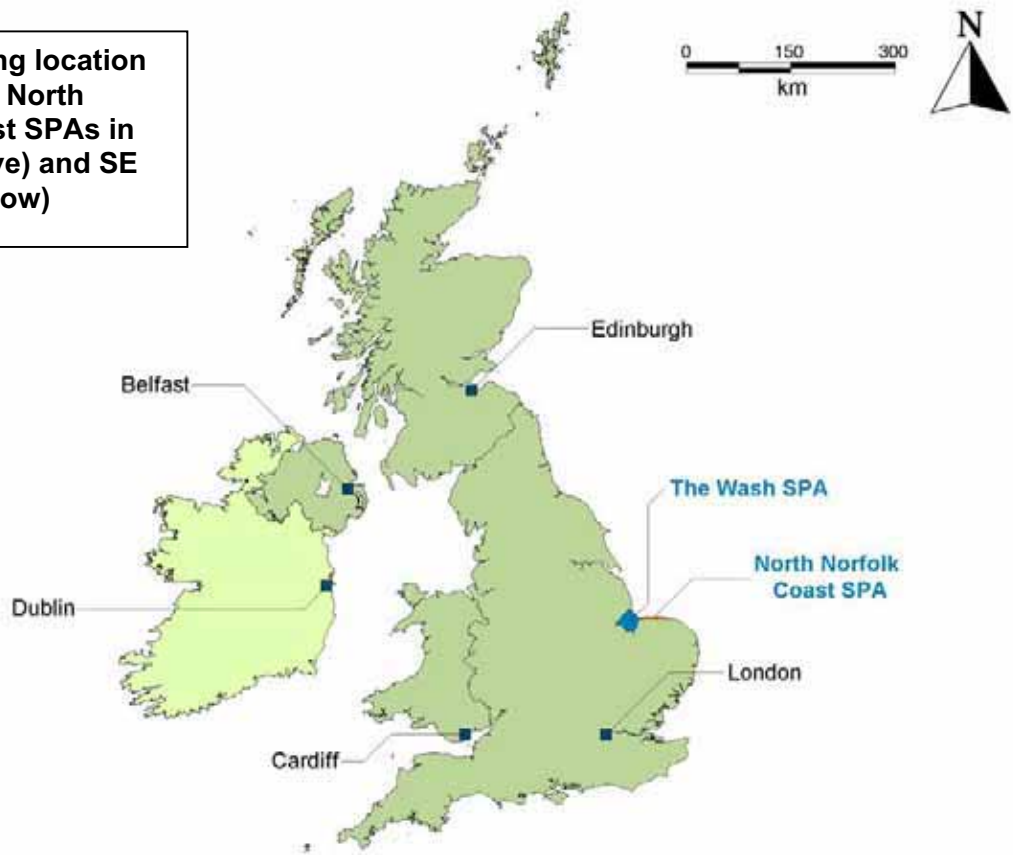


Maps showing location of Wash and North Norfolk Coast SPAs in the UK (above) and SE England (below)



©Crown Copyright. All rights reserved. RSPB licence 100021787 CDMU CC 8/11/2007



Maps showing the locations of the actions included in the project

The maps are arranged in the following order.

Map 1. Location of the RSPB's Titchwell Marsh reserve within the North Norfolk Coast SPA (UK9009031). Note that the entire reserve lies within the SPA, except for a small rectangular area on its southern boundary. This area is known as compartment 68.

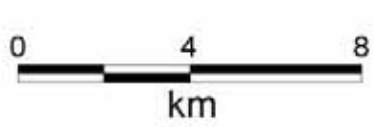
Map 2. Location of the RSPB's Lincolnshire Washes reserve within the Wash SPA (UK9008021).

Map 3. Proposed actions at Titchwell.

Map 4. Proposed action in the Freiston Shore part of the Lincs Washes reserve.

Map 5. Proposed action in the Frampton Marsh part of the Lincs Washes reserve.

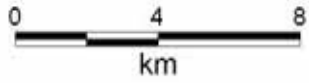
Map 1. Location of RSPB Titchwell Marsh reserve within North Norfolk Coast SPA (UK9009031)



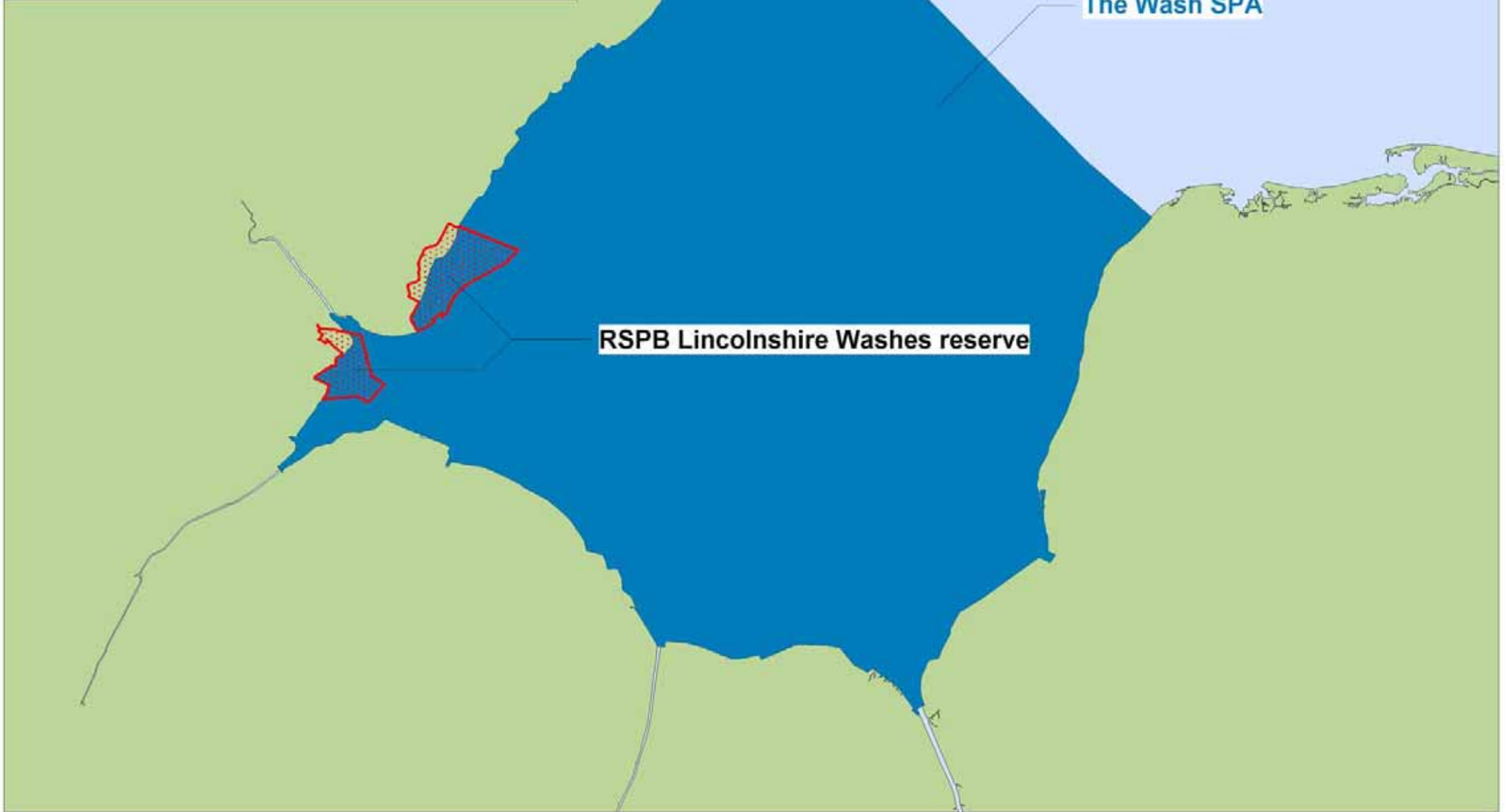
©Crown Copyright. All rights reserved. RSPB licence 100021787 CDMU CC 11/2007



Map 2. Location of RSPB Lincolnshire Washes reserve within The Wash SPA (UK9008021)



©Crown Copyright. All rights reserved. RSPB licence 100021787 CDMU CC 11/2007



The Wash SPA

RSPB Lincolnshire Washes reserve

Map 3. Proposed works at RSPB Titchwell Marsh reserve.

Please note: As shown on Map 1, the entire reserve lies within the North Norfolk Coast SPA except for compartment 68 – i.e. the wet grazing meadow from which spoil will be extracted.

