

Finding your way

Jubilee Marsh trail

Jubilee Marsh and the sea embankment are formed of the soil that Crossrail brought in from its tunnel excavations in London.

Sea water entered the marsh for the first time in July 2015. The 2.4km (one way) permissive trail leads to the south of the Island and at the end Half Moon viewpoint overlooks the River Roach where you may see seals.

Allfleets Marsh trail

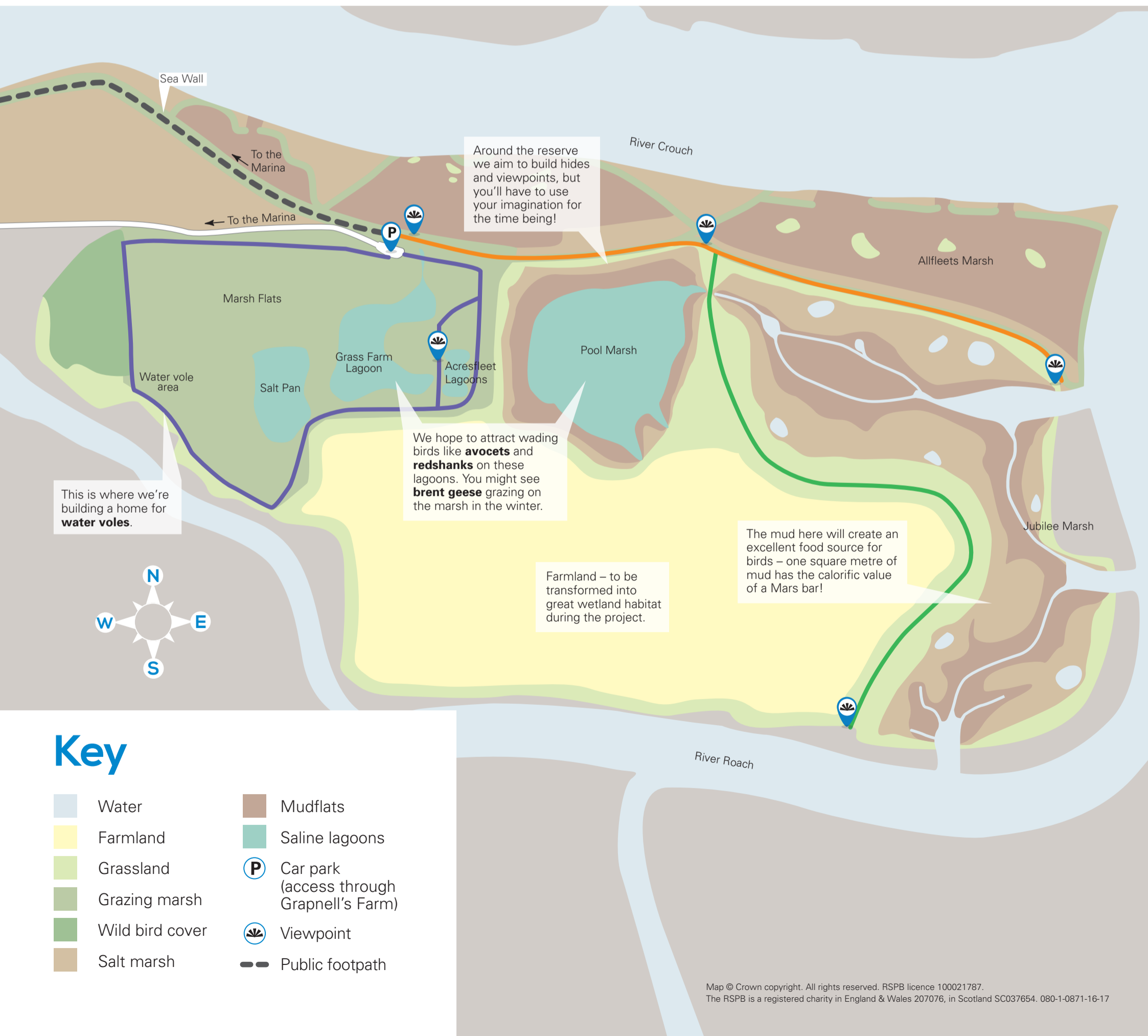
Enjoy the large skies and landscape of the Essex coast as you walk along this 3.2km (one way) trail.

South of the footpath you will see lagoons, whilst to the north you will see Allfleets Marsh created in 2006. Halfway along the trail you can climb a footbridge over the conveyor belt used to take soil from the Crossrail project from the boats to form Jubilee Marsh.












Marsh Flat trail

This permissive circular trail takes you past both Grass Farm lagoon and Acresfleet Lagoons and then on around the grazing marsh and wet grassland.

The lagoons were filled with water entering via the sluice in Allfleets Marsh in autumn 2016. The longer circular route is 4.4km. The shorter one is 1.5km.



Key

 Water	 Mudflats
 Farmland	 Saline lagoons
 Grassland	 Car park (access through Grapnell's Farm)
 Grazing marsh	 Viewpoint
 Wild bird cover	 Public footpath
 Salt marsh	